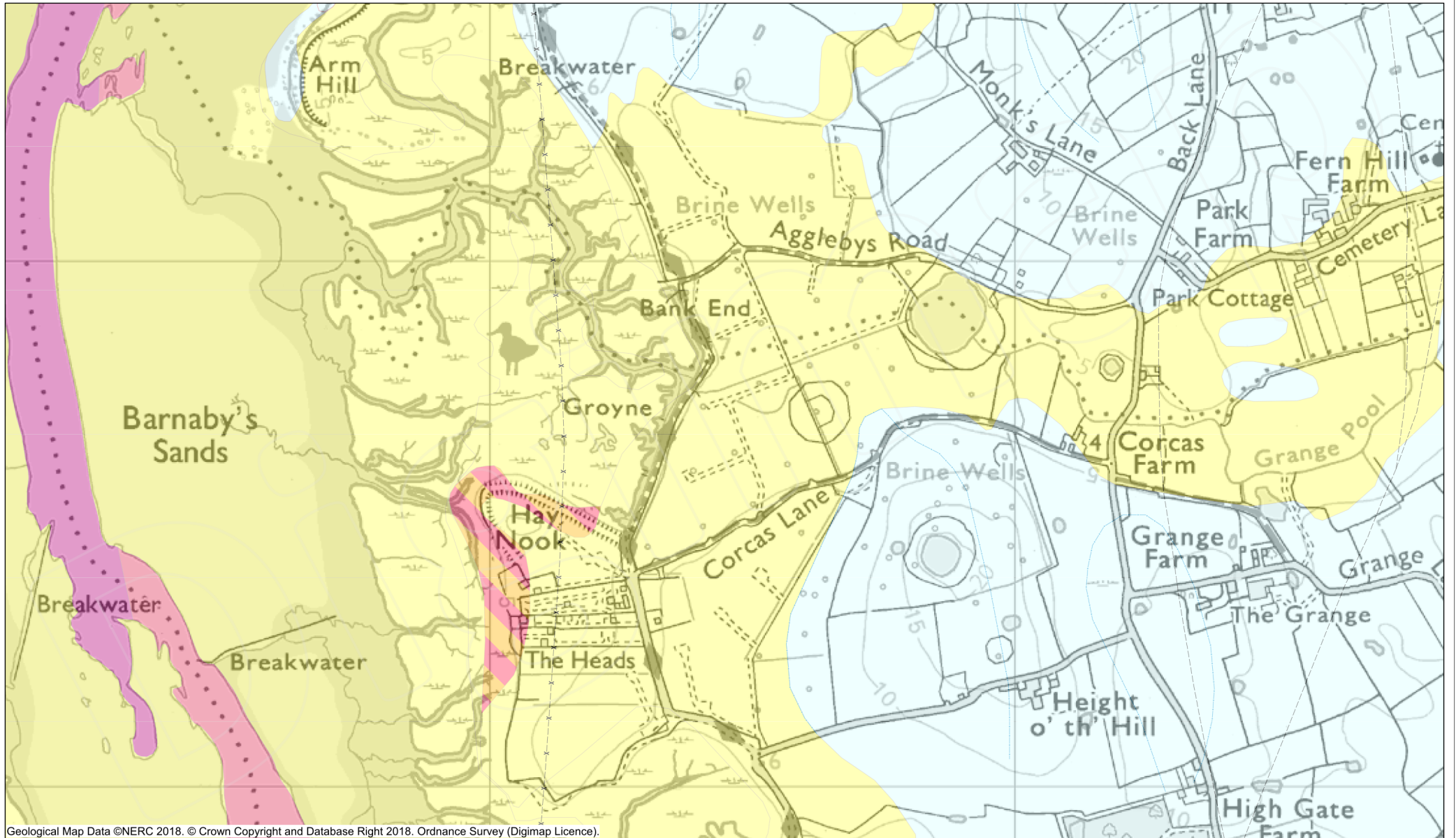
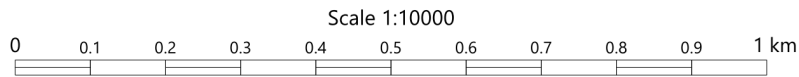


# Preesall



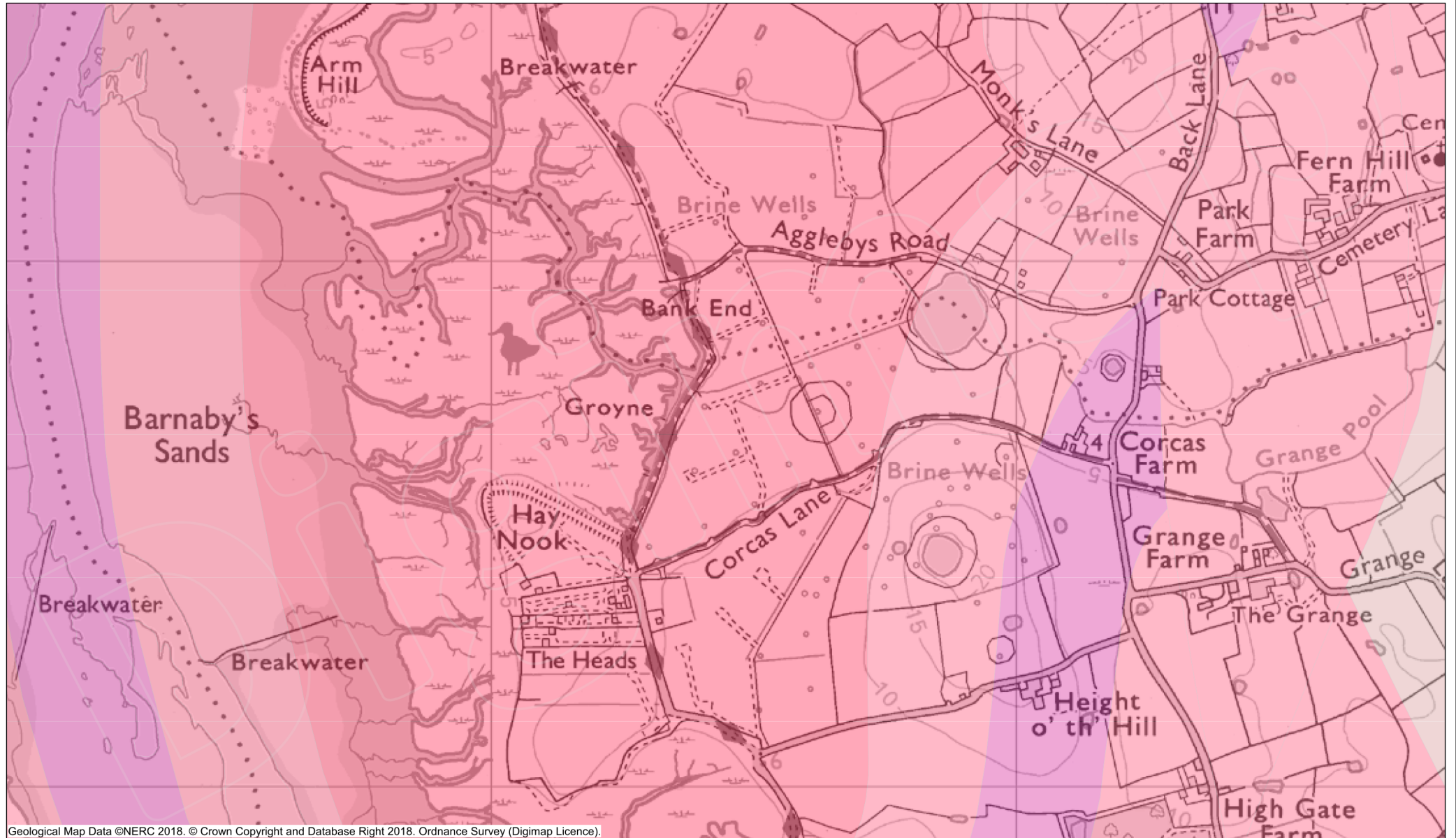
Geological Map Data ©NERC 2018. © Crown Copyright and Database Right 2018. Ordnance Survey (Digimap Licence).



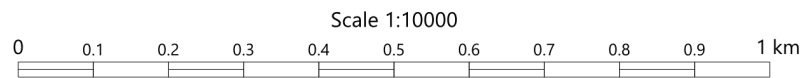
Projection: British National Grid

Jun 26, 2018 13:51  
Samuel Toon  
University of Keele

# Preesall

























Geological Map Data ©NERC 2018. © Crown Copyright and Database Right 2018. Ordnance Survey (Digimap Licence).



Projection: British National Grid

Jun 26, 2018 13:50  
Samuel Toon  
University of Keele

<b>Bedrock</b>	
Sherwood Sandstone Group - Sandstone (SSG-SDST)	
Singleton Mudstone Member - Mudstone (SNM-MDST)	
Preesall Halite Member - Mudstone And Halite-Stone (PRSA-MDHA)	
Breckells Mudstone Member - Mudstone (BRM-MDST)	
Rossall Halite Member - Mudstone And Halite-Stone (RSA-MDHA)	
Tarporley Siltstone Formation - Mudstone, Siltstone And Sandstone (TPSF-MDSS)	
Kirkham Mudstone Member - Mudstone (KRM-MDST)	
Sidmouth Mudstone Formation - Mudstone (SIM-MDST)	
<b>Superficial Deposits</b>	
Raised Storm Beach Deposits - Sand And Gravel (RSBD-XSV)	
Tidal Flat Deposits, 1 - Clay And Silt (TFD1-XCZ)	
Glaciolacustrine Deposits, Devensian - Clay (GLLDD-C)	
Alluvial Fan Deposits - Clay And Gravel (ALF-XCV)	
Tidal Flat Deposits - Clay And Silt (TFD-XCZ)	
Blown Sand - Sand (BSA-S)	
Peat - Peat (PEAT-P)	
Glaciofluvial Deposits, Devensian - Sand And Gravel (GFDUD-XSV)	
Till, Devensian - Diamicton (TILLD-DMTN)	
<b>Artificial Ground</b>	
Made Ground (Undivided) - Artificial Deposit (MGR-ARTDP)	
<b>Mass Movement</b>	
<b>Linear Features</b>	
Alteration Areas	
<i>Faults</i>	
Fault, inferred	
<i>Fold Axes</i>	
Axial plane trace of major syncline	
Fossil Horizons	
<i>Landforms</i>	
Back-feature marking former lake margin	
Drumlin, form line at base	
Mineral Veins	
Rock Units	